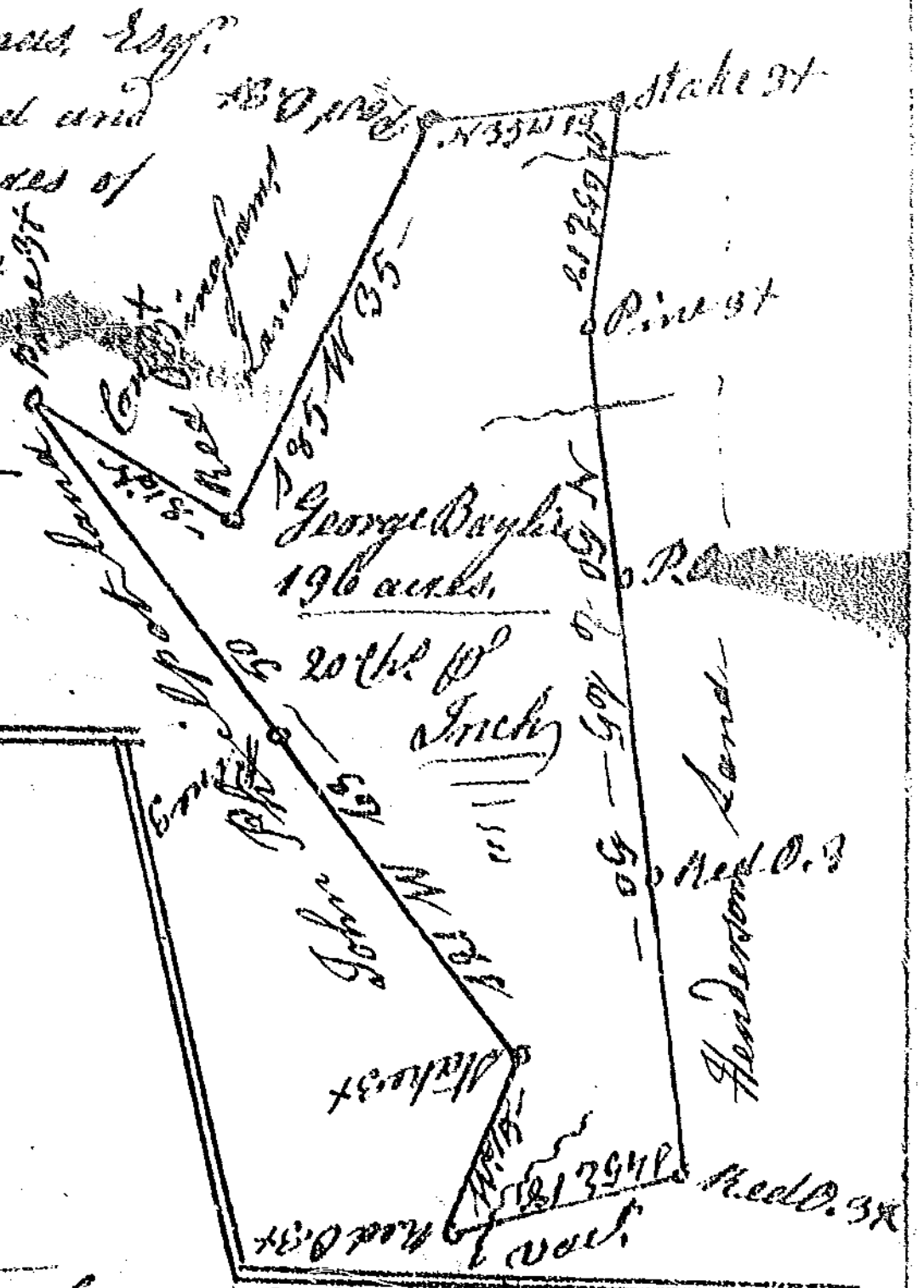

State of So. Carolina

Pursuant to a warrant from John Thomas Esqr. Commissioner of locations I have admeasured and laid out unto George Bayley a tract of 196 acres of land in Ninety Six District on the south side of Broad river on the branches of Pacolat river and hath such shape, form & Marks, buttings & boundings as the above Plat Represents, —

Surveyd. 2d. febry. 1787

⅌ Charles Sims D.S.

Recorded 12th. March 1787,



State of South Carolina,

Pursuant to a warrant from John Thomas Esqr. Comr. of locations Dated 17th. Jany. 1787, I have admeasured and laid out unto Robert White a tract of seventy one acres of land, in Union County No. Saluda on both sides of Mitchels Creek, waters of fairforest, Bounded S.W. by Mark Jacksons land, N.E. by said Whites land N.W. by Samuel Jacksons land, all other sides Vacant land, and hath such shape & Marks as the above Plat Represents, Surveyd. 3d. Jany. 1787, ⅌ Samuel Lancaster D.S.

Recorded 15th. March 1787 Deld. self



State of South Carolina,

Pursuant to a warrant from John Thomas Comr. of locations dated 30th. Novr. 1787, I have admeasured and laid out unto Robert Woriside a tract of fifty acres of land, on the small branches of Dutchman's Creek, boundd. N.E. Nr. & S.E. by Samuel Morrows & Wm. Smiths lands, Wt. by ~~John~~ Elders land, and hath such shape and Marks as the above Plat Represents, Surveyd. 12th. Decr. 1786.

⅌ Andrew Thomson

Recorded 17th. March 1787, Deld. Mr. Woodside D.S.